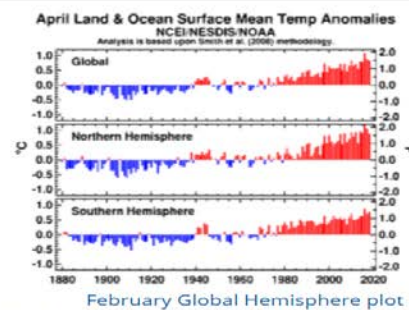
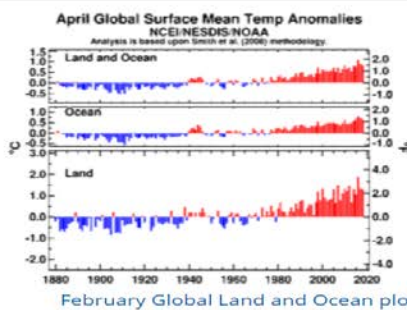
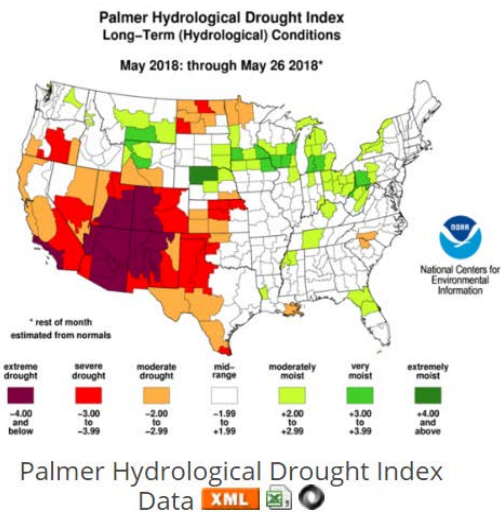
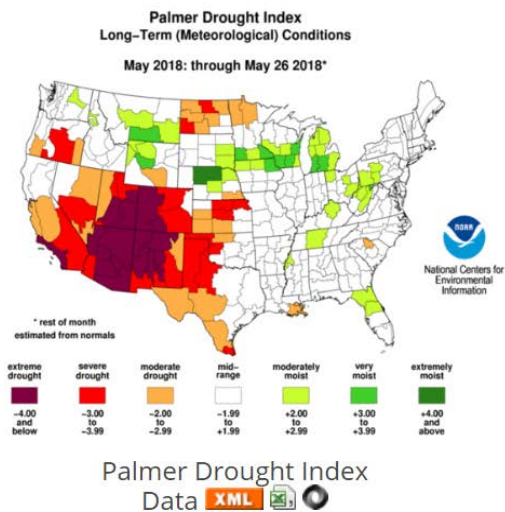


KEY CLIMATE AND WEATHER TRENDS FROM = GLOBAL CLIMATE REPORT – NCDC.NOAA

Year: Month: Day:

May 2018: through May 26, 2018

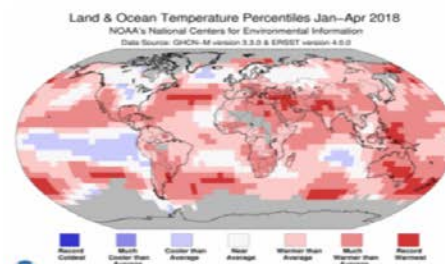
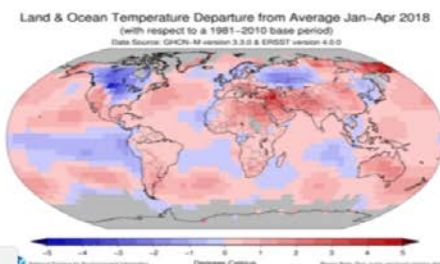
« May 2018: through May 19, 2018



The most current data can be accessed via the [Global Surface Temperature Anomalies](#) page.

[t]

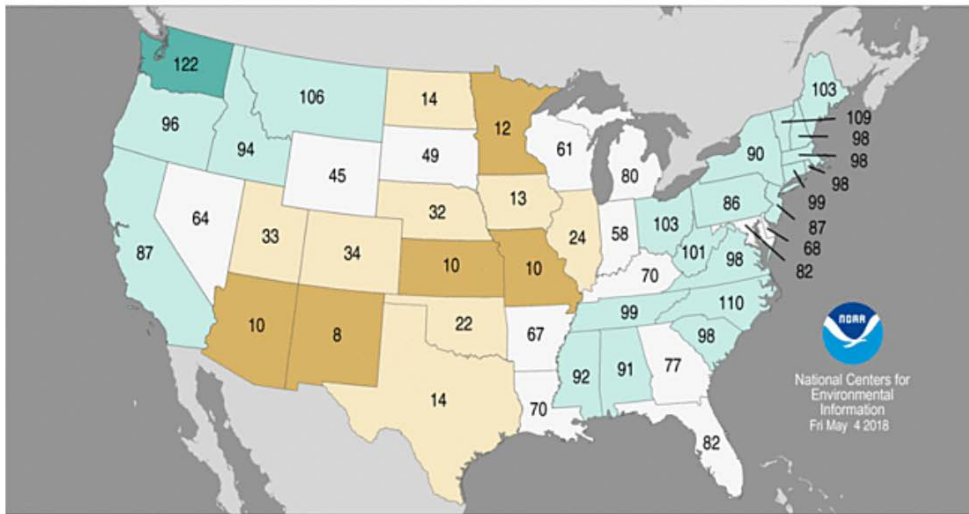
Year-to-date (January–April)



Statewide Precipitation Ranks

April 2018

Period: 1895–2018



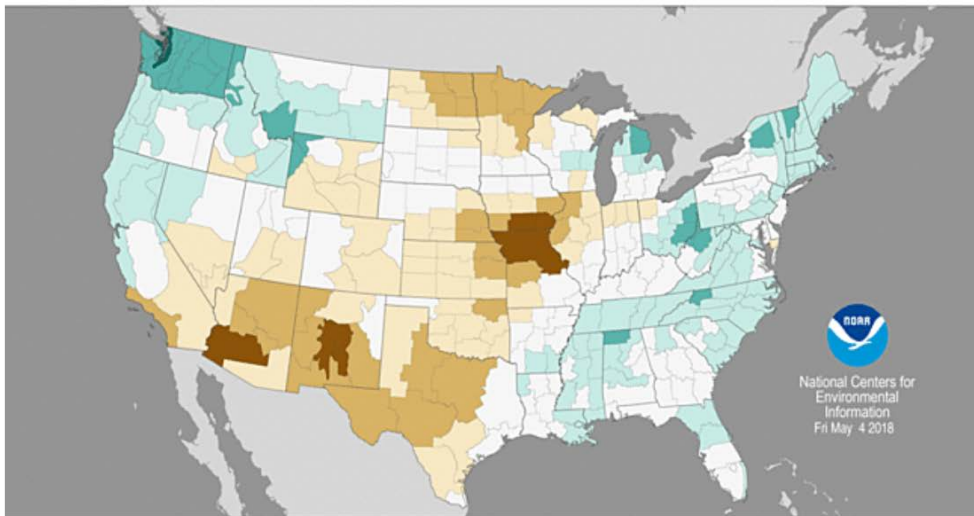
April 2018

« March 2018

Divisional Precipitation Ranks

April 2018

Period: 1895–2018



visionalpcpnrank/divisionalpcpnrank-201804-201804.gif

KEY FLOOD HAZARD DATA AND LINKS

<https://www.fema.gov/national-flood-insurance-program>

<https://msc.fema.gov/portal/search>

<https://msc.fema.gov/portal/search#searchresultsanchor>

ROCKVILLE / SPRINGDALE FLOOD HAZARD MAP

